









KEY

-  Site Boundary
 Plot Boundary
 Plot Extents (7A - D)
 Sections & Elevations
 Drawing Prefix: A-00-10
 Grade II Listed Structures
 Area Outside
 Scope of Application

NOTES:

DRAWING RELATES TO PLOT 7 ONLY - OTHER PLOTS ARE FOR ILLUSTRATIVE PURPOSES
ALL GIA AREAS APPROX. BASED ON SURVEYS & ROUNDED DOWN TO NEAREST 5ft² REF.

OS MAP:


14282011-MM-TOPO - EXISTING SITE

PLOWMAN CRAVEN:

15532-010T-01	(A)	- 3D STREET SURVEY
15532-010T-02	(A)	- 3D SITE TOPO
15532-010T-03	(A)	- BOUNDARY
15532-010B-01	(A)	- VIADUCT STRUCTURE PLAN
15532-010B-04	(A)	- THE ORIEL
15532-010W-02	(A)	- RAILWAY CUTTING
15532-013E-10	(A)	- ACCUMULATOR PLANT
15532-013T-01	(B)	- PLANIMETRIC SURVEY
15532-013T-05	(A)	- SHOREDITCH RAIL BRIDGE
W15532-010SM		- 3D ARCH SURVEY

WSP:
24710359-S-2001(E) - CONSTRAINTS

FOR DETAIL OF ARCHES REFER TO:
KMH HERITAGE STATEMENT & ALAN BAXTER CONDITION SURVEY



Do not scale this drawing.
Do not disclose dimensions.

[illegible]